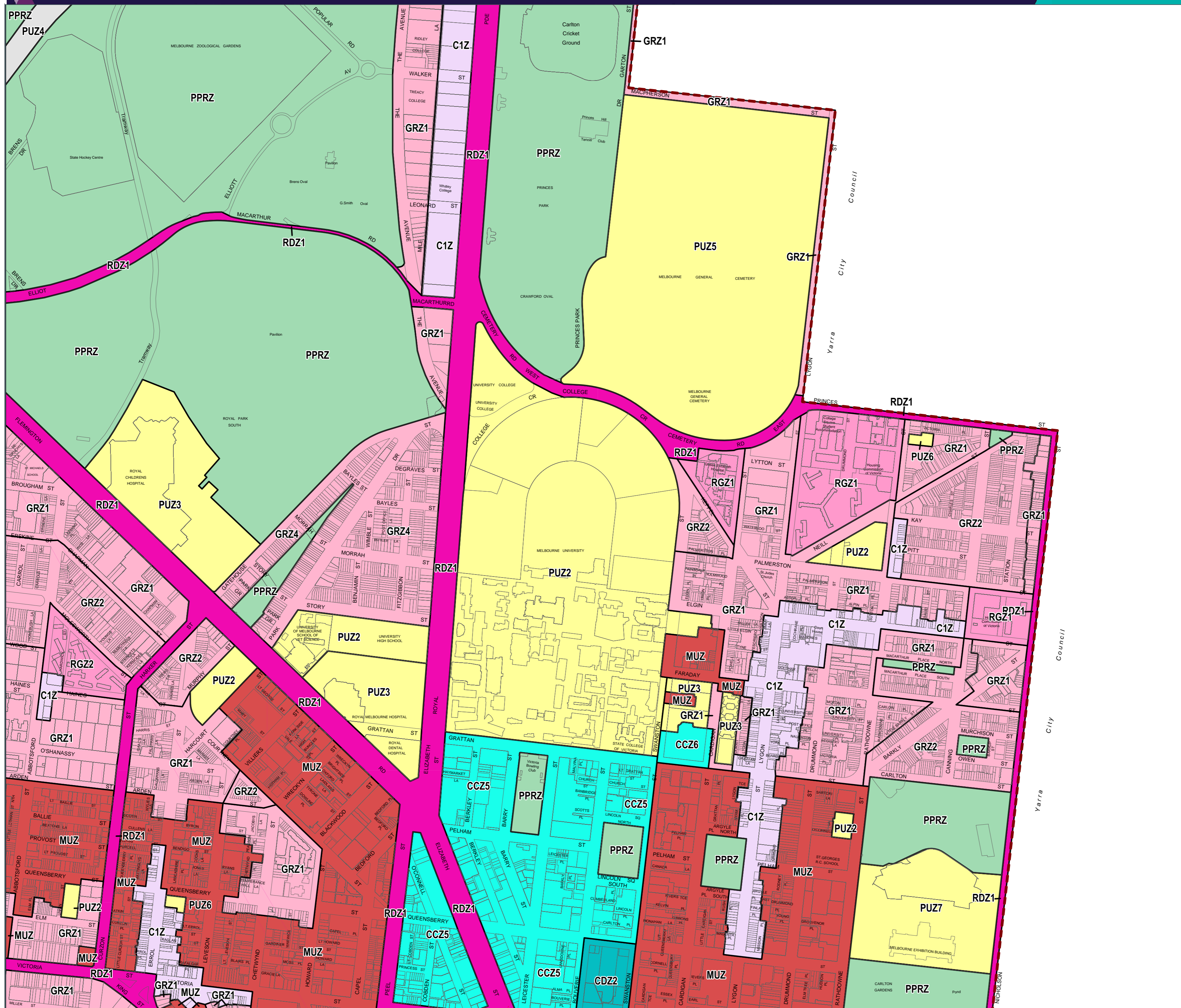


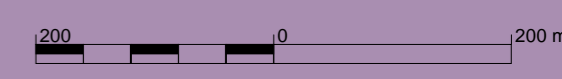
MELBOURNE PLANNING SCHEME - LOCAL PROVISION



ZONES

- Commercial**
 - C1Z Commercial 1 Zone
- Public Land**
 - PPRZ Public Park And Recreation Zone
 - PUZ5 Public Use Zone - Cemetery/Crematorium
 - PUZ2 Public Use Zone - Education
 - PUZ3 Public Use Zone - Health And Community
 - PUZ6 Public Use Zone - Local Government
 - PUZ7 Public Use Zone - Other Public Use
 - PUZ4 Public Use Zone - Transport
- Road Zone - Category 1**
 - RDZ1 Road Zone - Category 1
- Residential**
 - GRZ1 General Residential Zone - Schedule 1
 - GRZ2 General Residential Zone - Schedule 2
 - GRZ4 General Residential Zone - Schedule 4
 - MUZ Mixed Use Zone
 - RGZ1 Residential Growth Zone - Schedule 1
 - RGZ2 Residential Growth Zone - Schedule 2
- Special Purpose**
 - CCZ5 Capital City Zone - Schedule 5
 - CCZ6 Capital City Zone - Schedule 6
 - CDZ2 Comprehensive Development Zone - Schedule 2

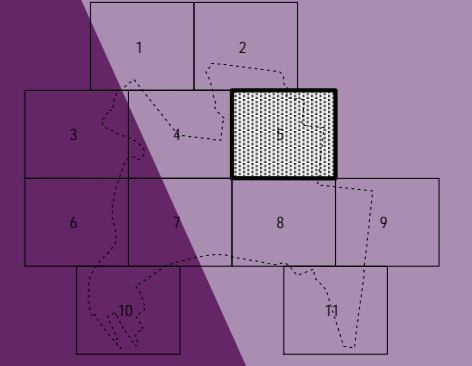
--- Municipal Boundary



PREPARED BY: Planning Mapping Services




INDEX TO ADJOINING MAPS



Printed: 27/3/2018
AMENDMENT C306

MAP No 5

This publication is copyright. No part may be reproduced by any process except in accordance with the provisions of the Copyright Act.



State of Victoria

* This map should be read in conjunction with additional Planning Overlay Maps (if applicable) as indicated on the INDEX TO MAPS.
 * A complete list of zones and other overlays is in the written part of this scheme.