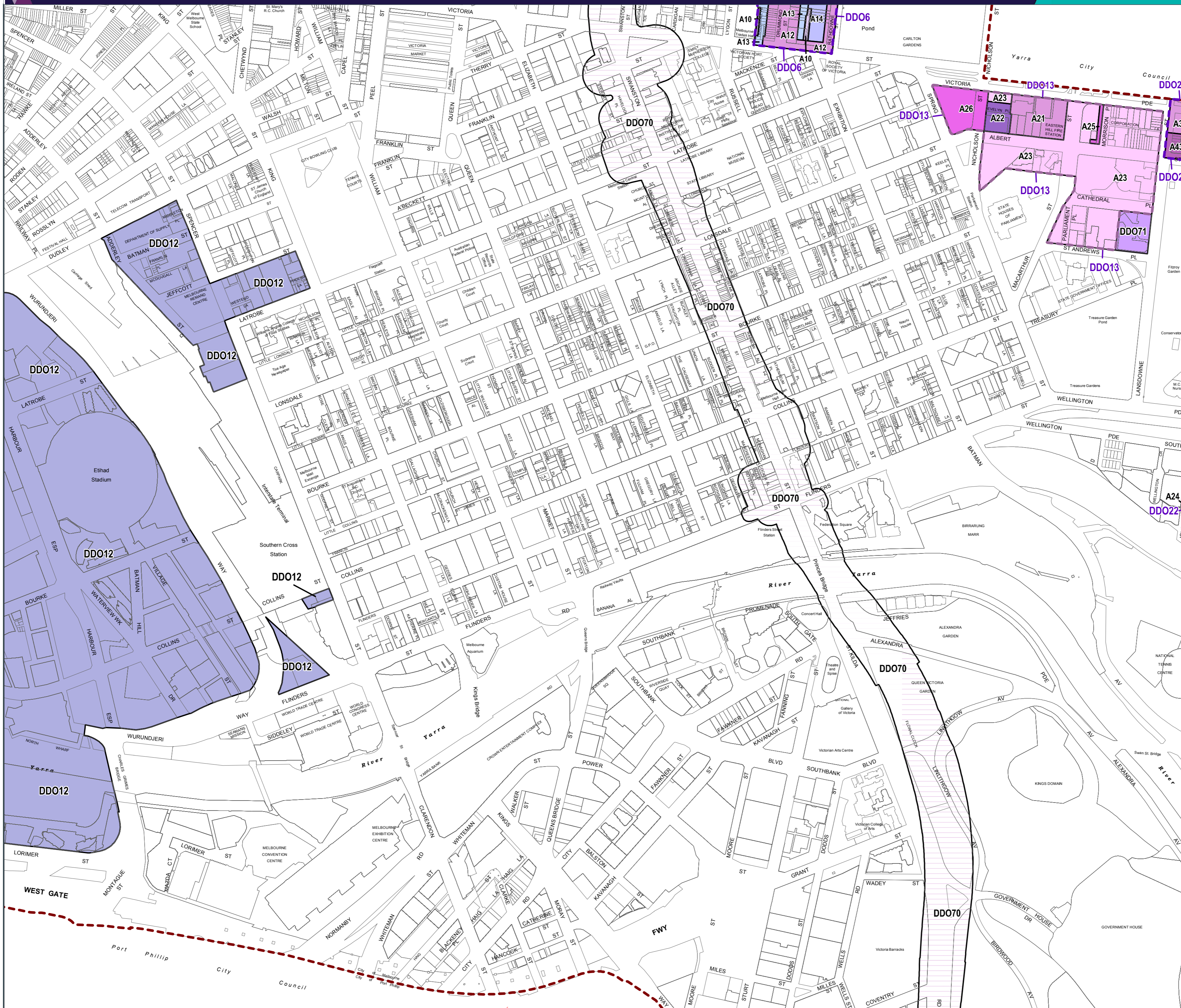


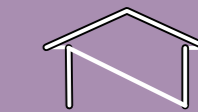
MELBOURNE PLANNING SCHEME - LOCAL PROVISION



DESIGN AND DEVELOPMENT OVERLAY PT 1

- Overlays**
- DDO72 Design And Development Overlay - Schedule 12
 - DDO13 Design And Development Overlay - Schedule 13
 - DDO1321 Design And Development Overlay - Schedule 13 (Area 21)
 - DDO1322 Design And Development Overlay - Schedule 13 (Area 22)
 - DDO1323 Design And Development Overlay - Schedule 13 (Area 23)
 - DDO1324 Design And Development Overlay - Schedule 13 (Area 24)
 - DDO1325 Design And Development Overlay - Schedule 13 (Area 25)
 - DDO1326 Design And Development Overlay - Schedule 13 (Area 26)
 - DDO20 Design And Development Overlay - Schedule 20
 - DDO2038 Design And Development Overlay - Schedule 20 (Area 38)
 - DDO2043 Design And Development Overlay - Schedule 20 (Area 43)
 - DDO22 Design And Development Overlay - Schedule 22
 - DDO224 Design And Development Overlay - Schedule 22 (Area 24)
 - DDO6 Design And Development Overlay - Schedule 6
 - DDO6A10 Design And Development Overlay - Schedule 6 (Area 10)
 - DDO6A12 Design And Development Overlay - Schedule 6 (Area 12)
 - DDO6A13 Design And Development Overlay - Schedule 6 (Area 13)
 - DDO6A14 Design And Development Overlay - Schedule 6 (Area 14)
 - DDO70 Design And Development Overlay - Schedule 70
 - DDO71 Design And Development Overlay - Schedule 71

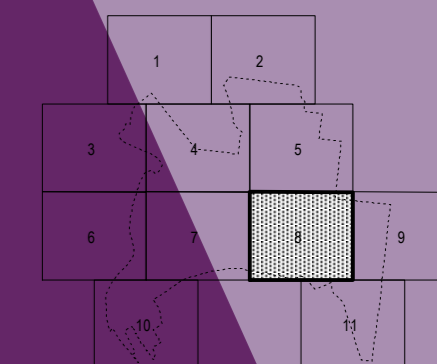
--- Municipal Boundary



PREPARED BY: Planning Mapping Services

VICTORIA State Government Environment, Land, Water and Planning

INDEX TO ADJOINING MAPS



Printed: 25/6/2018

AMENDMENT GC82

MAP No 8DDOPT1