

27/02/2014
C57**SCHEDULE TO THE RURAL LIVING ZONE**Shown on the planning scheme map as **RLZ**.

	Land	Area/Dimensions/Distance
Minimum subdivision area (hectares).	All land unless otherwise specified in this table	4 hectares
	Land shown as hatched in Map 2, 3 and 4 to this schedule	2 hectares
	Land shown as hatched in Map 1 to this schedule	1 hectare
	Land shown as hatched in Map 5 to this schedule	1 hectare
Minimum area for which no permit is required to use land for a dwelling (hectares).	All land unless otherwise specified in this table	4 hectares
	Land shown as hatched in Map 2, 3 and 4 to this schedule	2 hectares
	Land shown as hatched in Map 1 to this schedule	1 hectare
	Land shown as hatched in Map 5 to this schedule	1 hectare
Maximum floor area for which no permit is required to alter or extend an existing dwelling (square metres).	None specified	
Maximum floor area for which no permit is required to construct an out-building associated with an existing dwelling (square metres)	None specified	
Maximum floor area for which no permit is required to alter or extend an existing building used for agriculture (square metres)	None specified	
Minimum setback from a road (metres).	None specified	
Minimum setback from a boundary (metres).	None specified	
Minimum setback from a dwelling not in the same ownership (metres).	None specified	

Permit requirement for earthworks**Land**

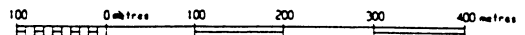
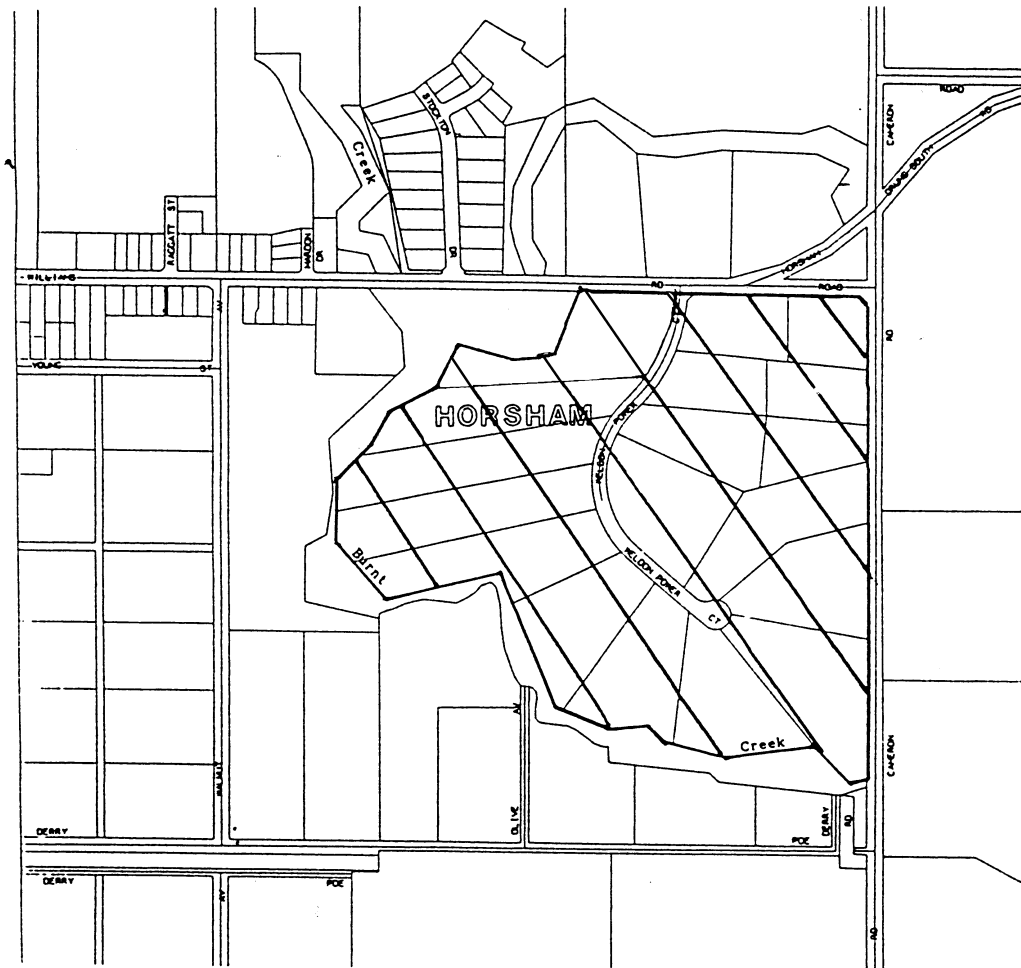
Earthworks which change the rate of flow or the discharge point of water across a property boundary.	All land
--	----------

Permit requirement for earthworks

Land

Earthworks which increase the All land discharge of saline groundwater.

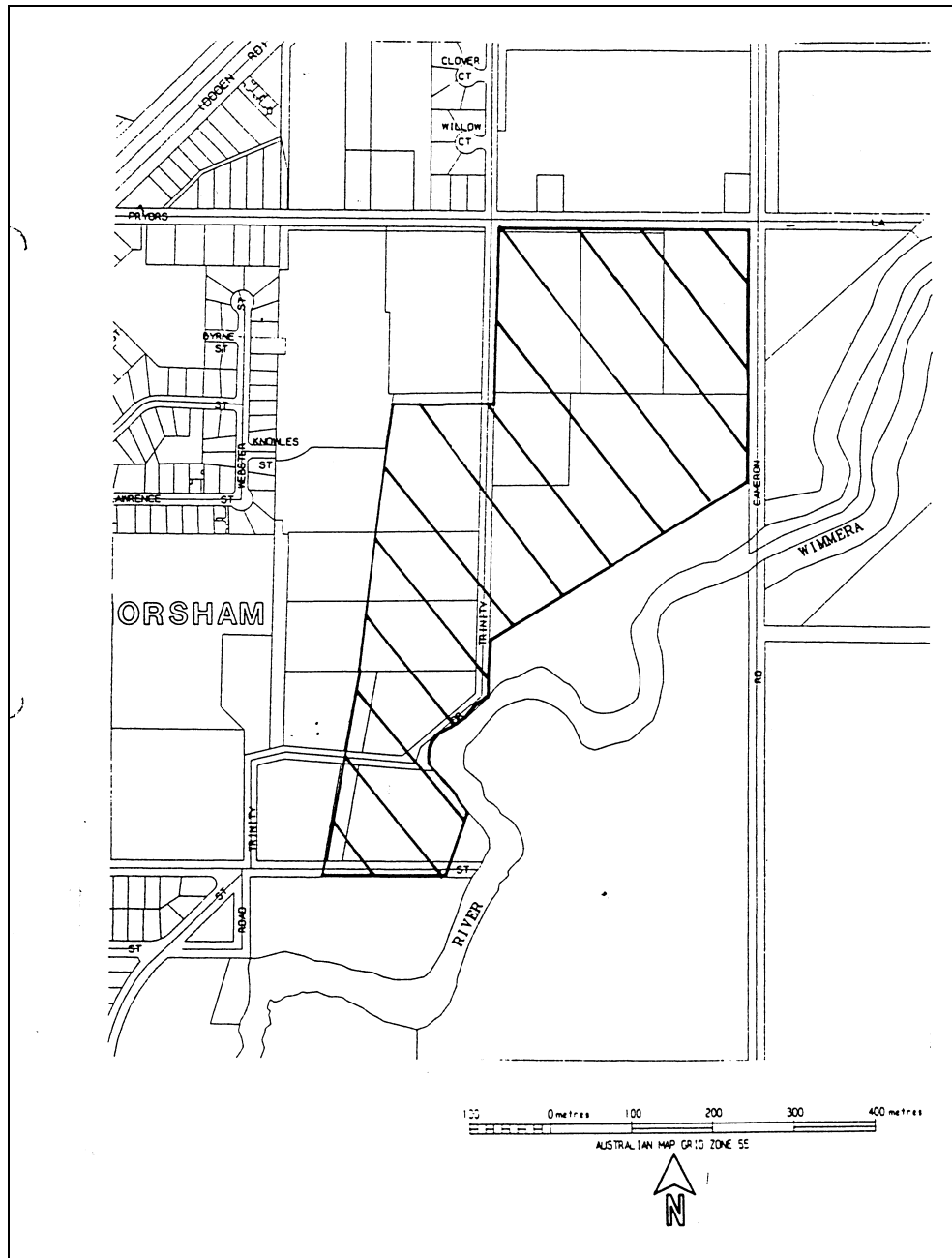
MAP 1 OF SCHEDULE TO RURAL LIVING ZONE



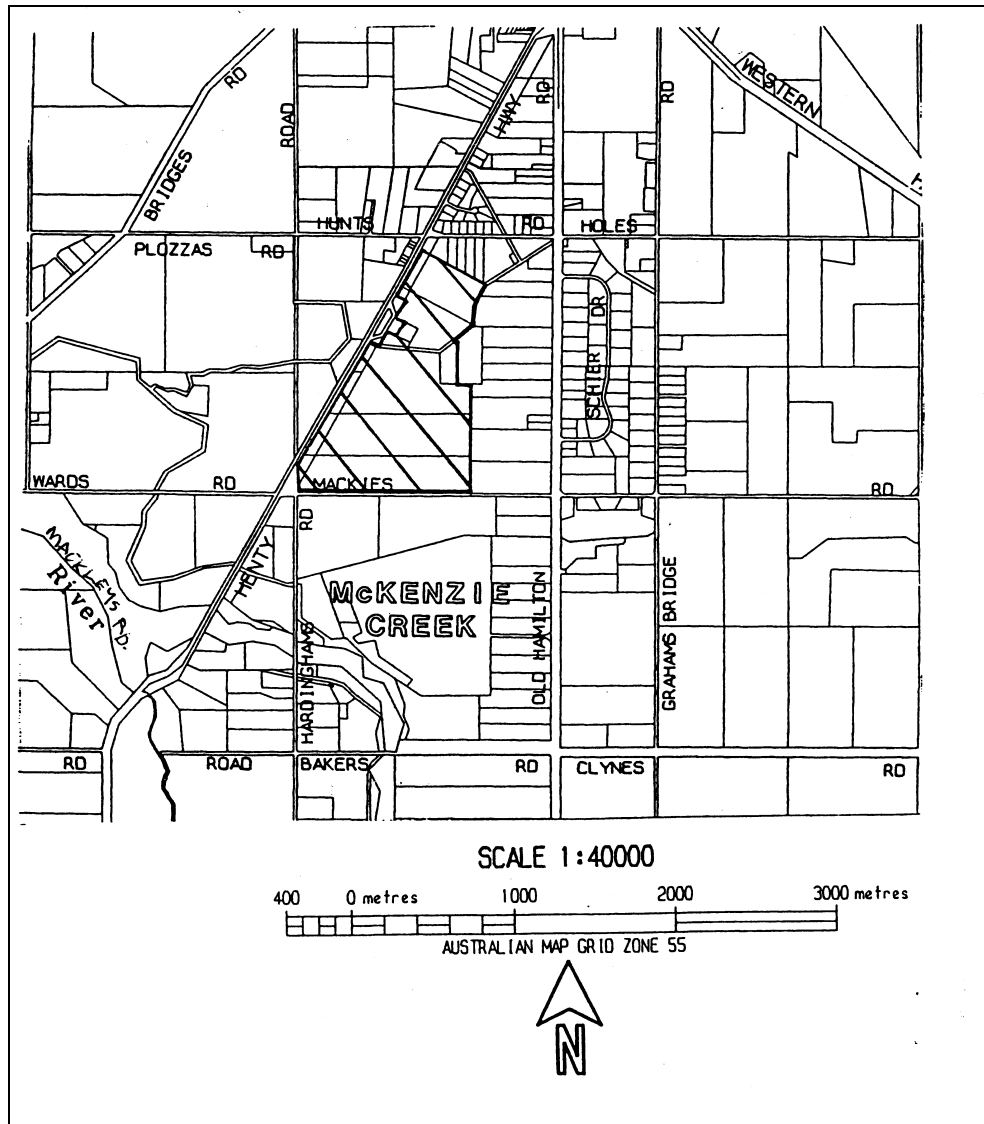
AUSTRALIAN MAP GRID ZONE 55



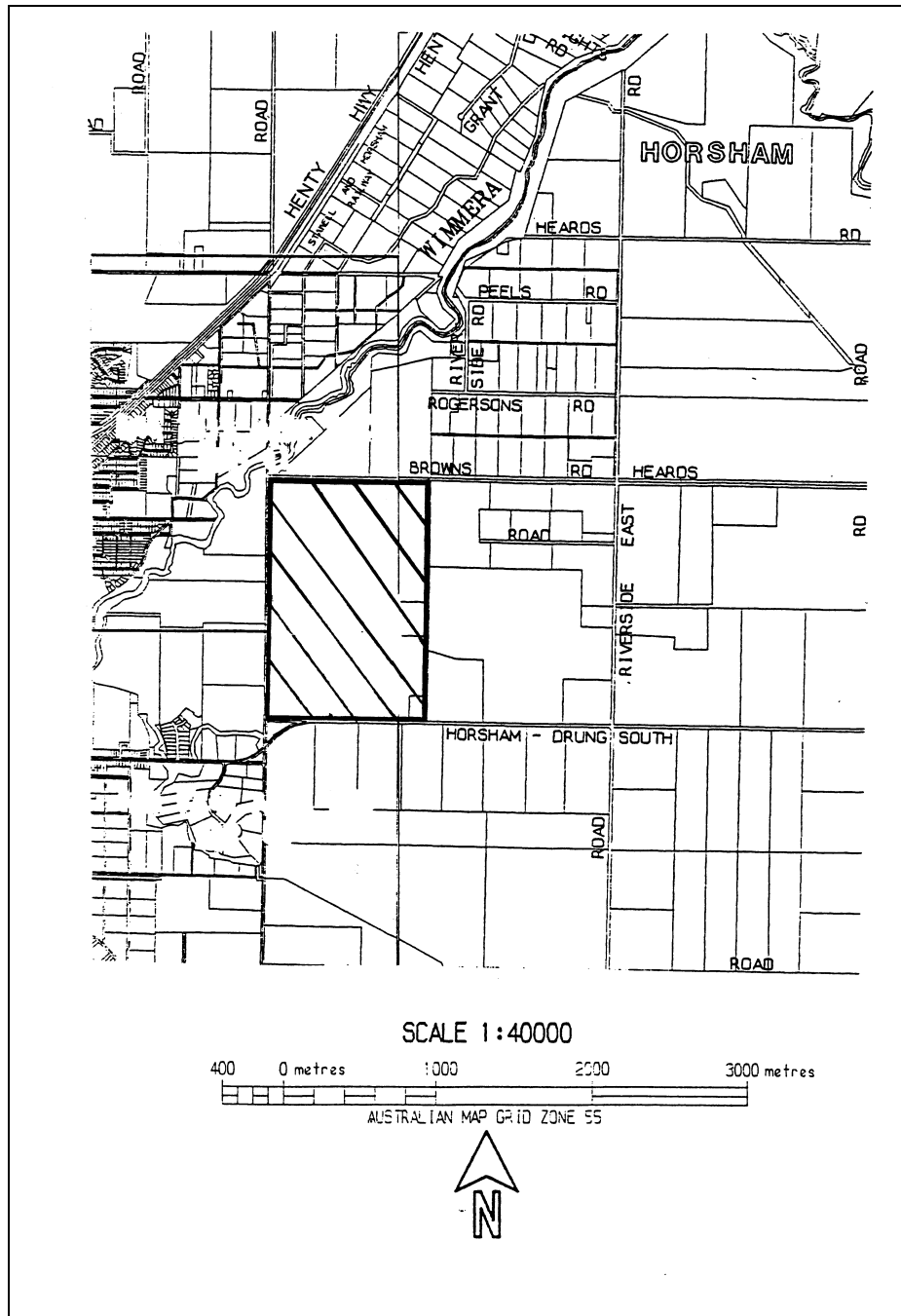
MAP 2 OF SCHEDULE TO RURAL LIVING ZONE



MAP 3 OF SCHEDULE TO RURAL LIVING ZONE



MAP 4 OF SCHEDULE TO RURAL LIVING ZONE



MAP 5 OF SCHEDULE TO RURAL LIVING ZONE

