

24/09/2009
C22**SCHEDULE TO THE FLOODWAY OVERLAY**

Shown on the planning scheme map as **FO**

1.024/09/2009
C22**Permit requirement**

A permit is not required to construct or carry out the following buildings or works:

- a single or multiple industrial, retail or office building extension where the combined ground floor area of the extension since 1st October 1998 is not greater than 100 m²;
- a single or multiple dwelling extension where the combined ground floor area of the extension since 1st October 1998 is not greater than 20 m²;
- an upper storey extension to an existing building within the existing building footprint;
- a pergola, veranda, decking, garage, carport or domestic shed associated with an existing dwelling;
- an in-ground swimming pool with open style security fencing associated with an existing dwelling;
- a pump shed;
- a wooden or metal paling fence or cyclone mesh fence in a residential, business or industrial zone (not including a brick, masonry, or concrete wall);
- an agricultural shed (other than one used for industrial, retail or office purposes) for the storage of farm machinery, farm vehicles and workshop associated with a rural use in a rural zone with a floor area not more than 100 m²;
- a sportsground, racecourse or recreation area (with no permanent grandstand or raised viewing area), pathways and trails constructed at general natural surface elevation, playground, open picnic shelter, picnic table, drinking tap, rubbish bin, barbecue, works associated with an apiary or underground infrastructure;
- an outdoor advertising sign/structure;
- a mast, antenna, lighting or telecommunications tower;
- an accessway constructed at general natural surface elevations; and
- roadworks carried out by a public authority.

2.024/09/2009
C22**Decision Guidelines – Murrindindi Local Floodplain Development Plan**

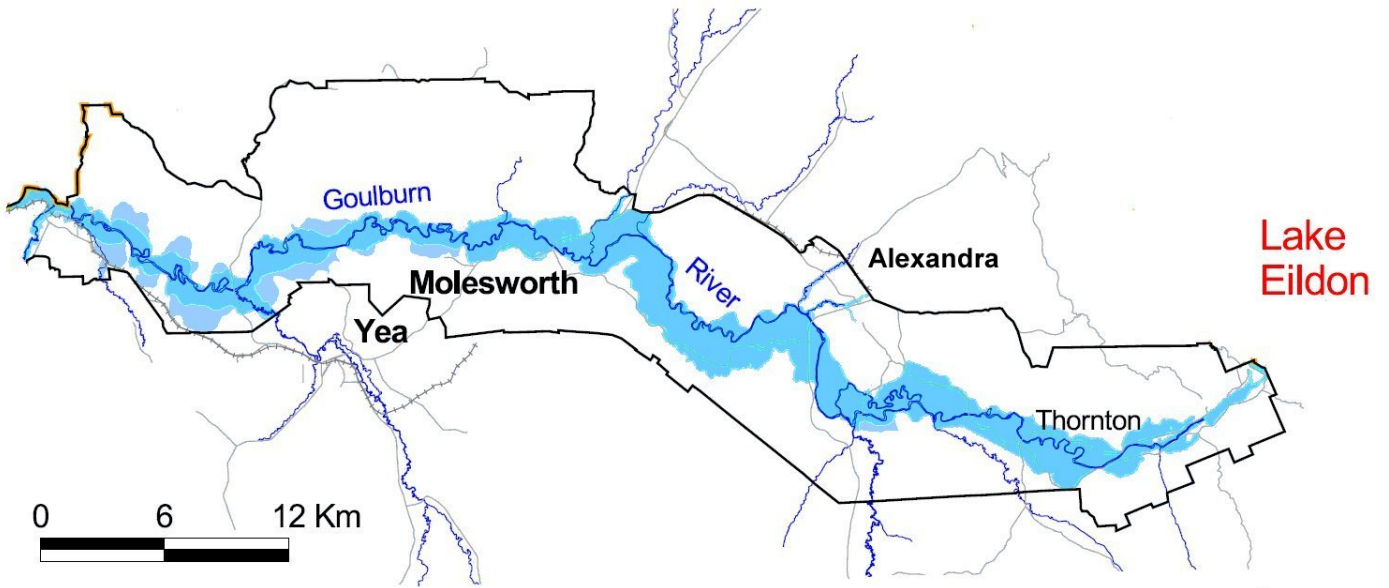
In addition to the Decision Guidelines in Clause 44.03-5, before deciding on an application, the responsible authority must consider the following relevant local floodplain development plan, which has been incorporated at Clause 81 of this scheme, as indicated on the attached plan:

Murrindindi Local Floodplain Development Plan, Precinct of Goulburn River, May 2008.

3.024/09/2009
C22**Referral of applications**

An application is not required to be referred to the floodplain management authority pursuant to Section 55 of the *Planning and Environment Act 1987* if the application is in accordance with a local floodplain development plan that has been incorporated at Clause 81 of this scheme.



MURRINDINDI LOCAL FLOODPLAIN DEVELOPMENT PLAN



PRECINCT OF GOULBURN RIVER



LEGEND

-  Roads
-  Precinct Boundary
-  LSIO Region
-  FO Region

The above Murrumbidgee Local Floodplain Development Plan is an incorporated document at Clause 81 of the Murrumbidgee Planning Scheme which contains flood information and specific development requirements. This map showing FO & LSIO areas is indicative only and not to be used as a substitute over the planning scheme maps.

FLOODWAY OVERLAY – SCHEDULE